

**5TH ANNUAL
MUSKOKA MODEL RAILROAD
LAYOUT TOUR
“THE MUSKOKIAN”
OCTOBER 4, 2009**

**10:00am to 6:00pm
(Note on Layout #14)**

**ALLISTON, BARRIE, ORILLIA,
SEVERN BRIDGE, GRAVENHURST,
BRACEBRIDGE & HUNTSVILLE.**

19 LAYOUTS THIS YEAR FROM N TO G

**SPONSORED BY:
THE RIGHT TRACK, HOCKLEY VALLEY
GEORGE'S TRAINS &
MUSKOKA COMPUTES AND HOBBIES**

FURTHER INFORMATION:

beez_al@bell.net

or

roger.berkeley@primus.ca

and many thanks to

Index

LOCATION LAYOUT # PAGE SCALE OWNER'S NAME

Beaton	1	3	HO	John Spring
Bracebridge	11	13	HO	Muskoka Model Railway Club
	12	14	HO	Ed Sutherland
	14	16	G	Maple Orchard Farms Dave Knappett
	13	15	G	Bill and Sherry Smith
Carnarvon	17	18	HO	Eric Roth
Gravenhurst	9	11	HO	Bruce Antrim
	10	12	HO	Richard Tatley
Huntsville	15	17	HO	Jon Snelson
	16	18	HO	Victor Mosdossy
	18	20	HO	Peter Korschefsky
	19	21	HO	David Starkman
Orillia	3	5	G	Ronald Colpitts
	4	6	N	Ronald Colpitts
	5	7	HO	Ken Bartlett
	6	8	HO	Scott Reid
Severn Bridge	8	10	HO	Al Crisp
Stroud	2	4	ON3	Dave Smith

SPONSORS

22

LAYOUT# 1

OWNER. **JOHN & LAURA SPRING** **905 729 3148**
6482. 7th LINE BEETON

ROAD NAME: **TH&B**

SCALE: **HO**

SIZE: **20'x 30'**

LOCAL: **HAMILTON**

ERA: **1950'S**

CONTROL: **D.C.C.**

SCENERY: **50%**

FEATURES: **3 LEVEL LAYOUT, PROTOTYPICAL EQUIPMENT &
OPERATIONS, CODE 83. TRACK, 5 YARDS, 2 HELIXES,
28 STALL ROUNDHOUSE, STEAM & DIESEL POWER.**

LOCATION. **BASEMENT, DOWN WIDE STAIRS**

DIRECTIONS

**EXIT HWY-400 AT HWY-88 HEAD WESTBOUND TO BONDHEAD.
AFTER CROSSING HWY-27, HWY 88 BECOMES 7th LINE, GO 4
MILES CROSS R.R. TRACKS. FIRST DRIVEWAY ON RIGHT.**



LAYOUT# 2

OWNER: **DAVE SMITH 705-436-6607**
1303 VINCENT CRESENT, INNISFIL

ROAD NAME: **ONTARIO & EASTERN**

SCALE: **On30**

SIZE: **30'x 10'**

LOCAL: **NORTHERN ONTARIO**

ERA: **1920'S**

CONTROL: **D.C.C.**

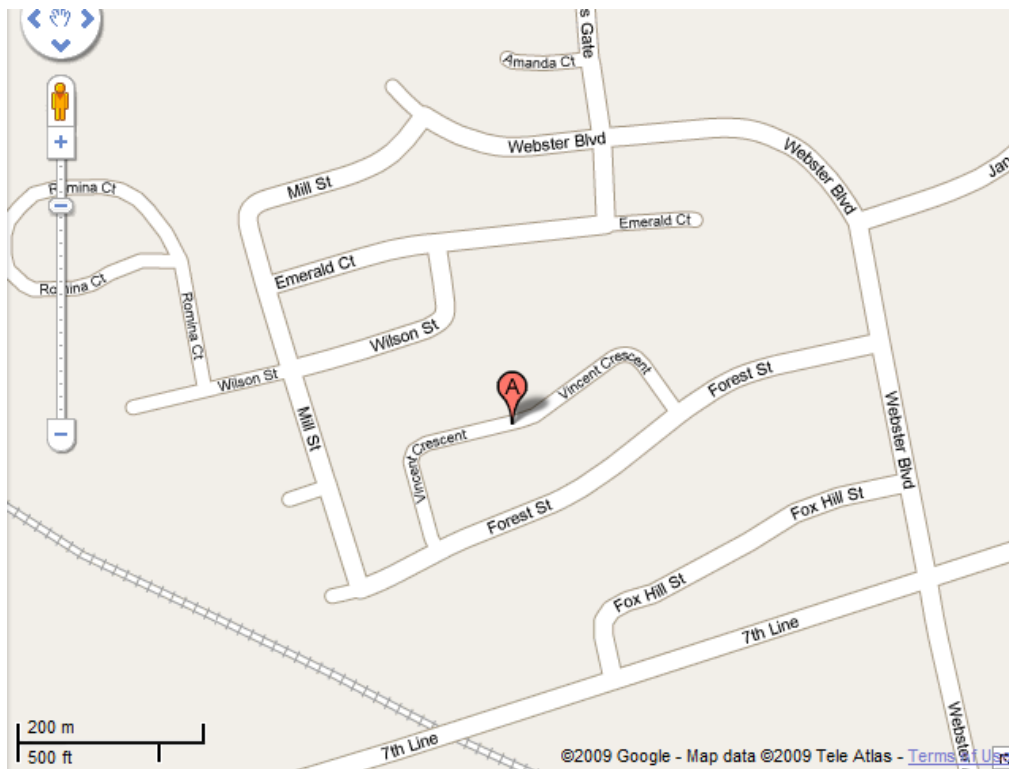
SCENERY: **50%**

FEATURES: **PECO TRACK, STEAM POWER, SCRATCH AND
KIT BUILT STRUCTURES9 QUARRY & SANDPIT,
PORT, ROCKCASTINGS.**

LOCATION: **BASEMENT, NARROW STAIRS**

DIRECTIONS

**EXIT HWY 400 AT 8TH LINE (INNISFIL BEACH ROAD) TO 20TH SIDEROAD,
RIGHT ONTO 7TH LINE TO WEBSTER BLVD, LEFT TO FOREST ST. AND
RIGHT ON VINCENT CRES.**



LAYOUT# 3

OWNER: **RON & MARION COLPITTS 705-326-5814**
16 ANDREA CRESCENT, ORILLIA

E-MAIL: rlcolpitts@rogers.com

ROADNAME: **CANADIAN PACIFIC - REVELSTOKE DIV**

SCALE: **N SCALE,**

SIZE: **MAIN ROOM 10'x 20', MAINLINE LOOP 25'x50'**

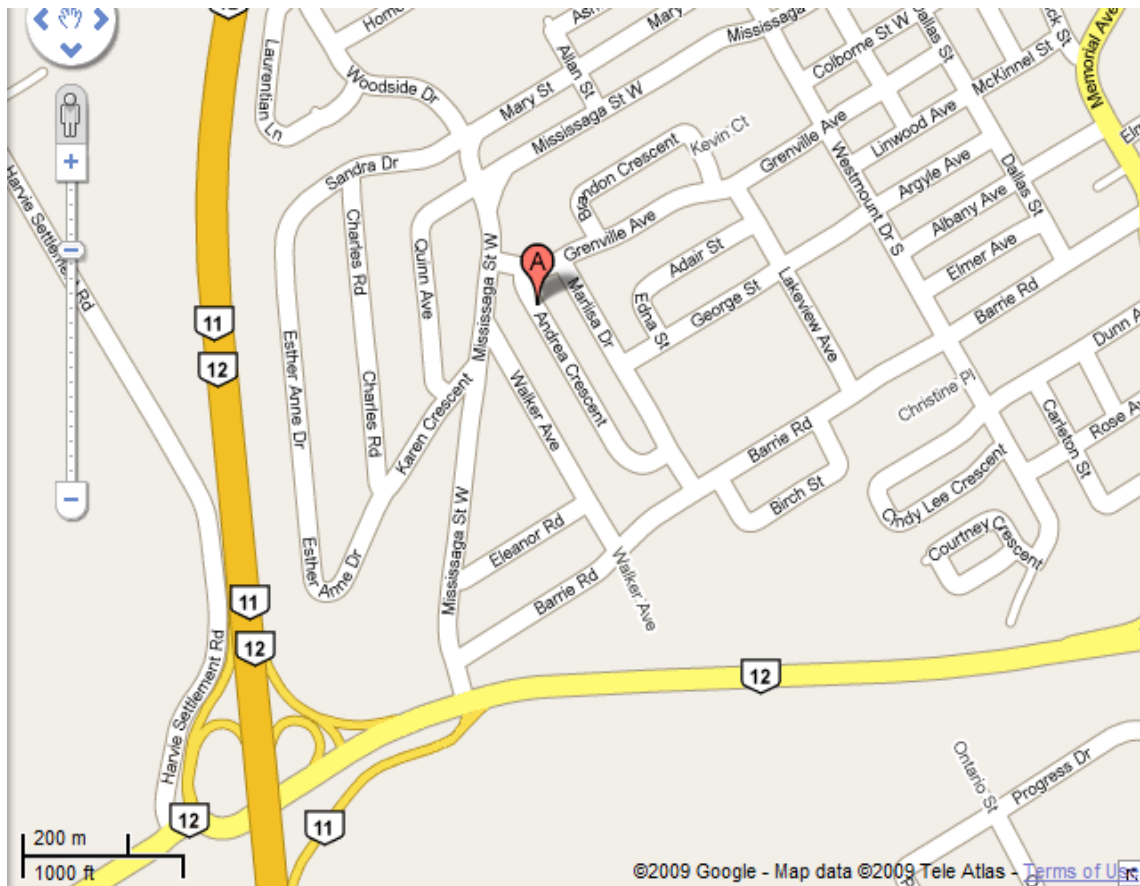
LOCAL: **REVELSTOKE B.C. DIVISION POINT**

ERA: **MODERN DAY**

CONTROL: **D.C. WITH RADIO CONTROL.**

SCENERY: **100 %**

FEATURES: **WALK AROUND CONTROL WITH RADIO THROTTLES,
MINE CONCENTRATOR, CONTAINER PORT, PULP MILL.
REVELSTOKE YARD & SHOP COMPLEX, ARROW LAKE
BARGE.**



LAYOUT# 4

OWNER: **RON & MARION COLPITTS 705-326-5814**
16 ANDREA CRESCENT, ORILLIA

ROAD NAME: **WHITE PASS**

SCALE: **G SCALE**

SIZE: **30'x 60'**

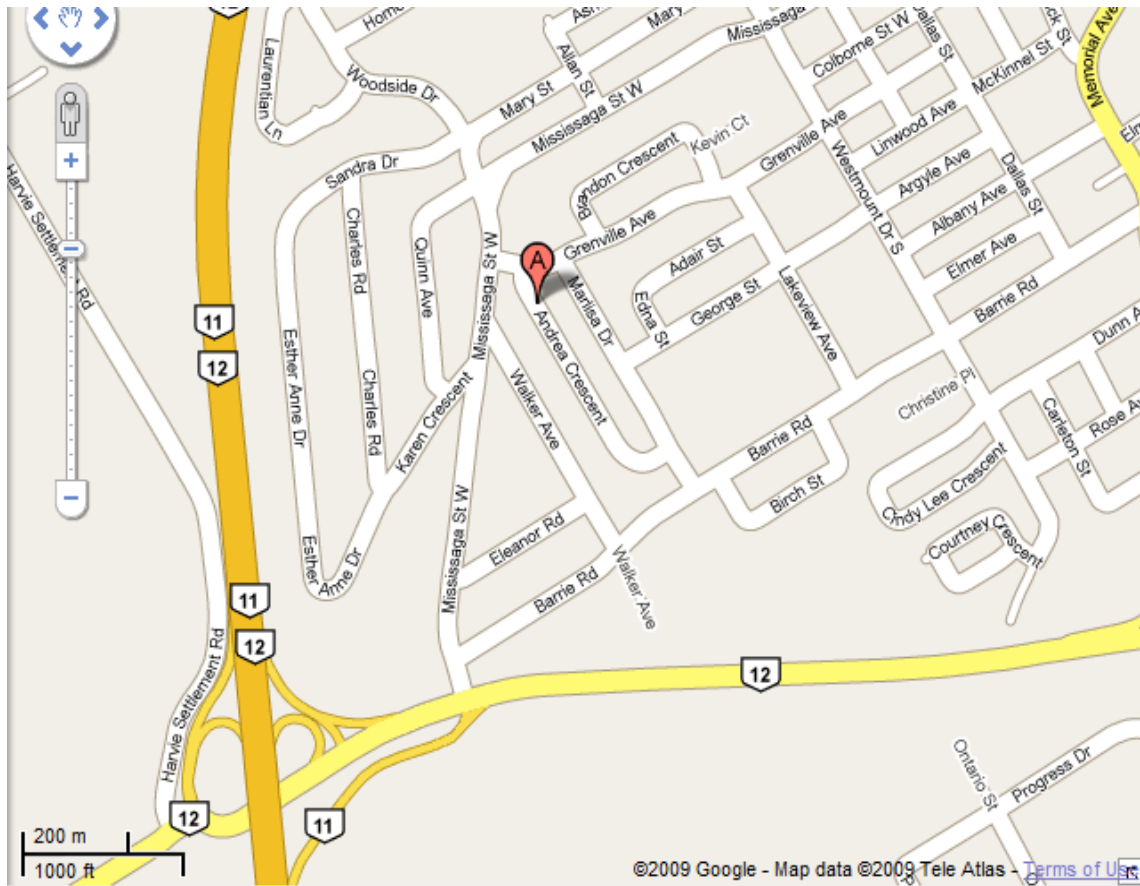
LOCAL: **BACKYARD**

ERA: **1982 AND PRIOR, SOME MODERN**

CONTROL: **D.C. WITH RADIO THROTTLES**

SCENERY: **100% NATURAL, SHRUBS, FLOWERS ECT.**

FEATURES: **CONTINUOUS LOOP WITH OPTION OF POINT TO POINT OPERATION, HEAVY GRADES, STEAM AND DIESEL, PASSENGER OPERATIONS.**



LAYOUT# 5

OWNER: **KEN BARTLETT. 705-326-1406**
4249, CARLYON LINE, ORILLIA.

E-MAIL smokietunnel@rogers.com

ROADNAME: **ALGOMA CENTRAL**

SCALE: **HO**

SIZE: **20X 25FT**

LOCAL: **NORTHERN ONTARIO**

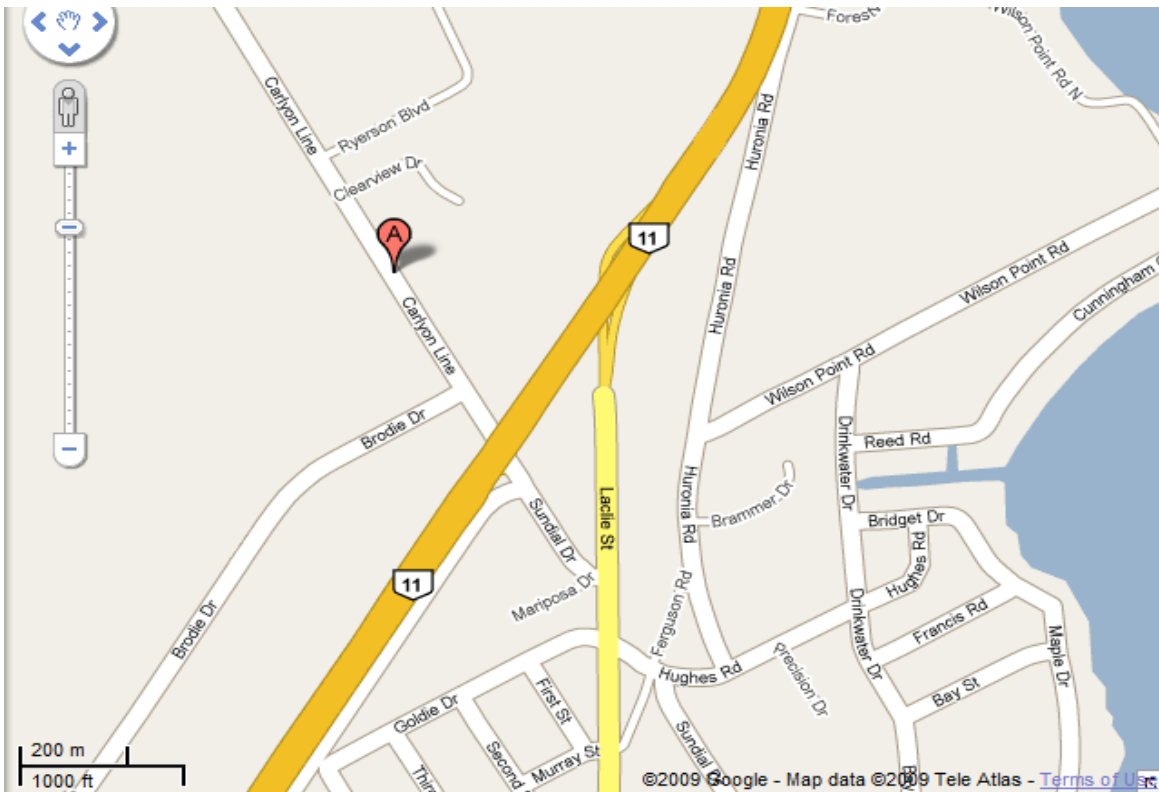
ERA: **1950'S**

CONTROL: **DC**

SCENERY: **40% COMPLETE**

FEATURES: **CONTINUOUS LOOP, TWO HELIXES, STAGING YARD;
MONTREAL RIVER DAM; STEEL MILL & CANYON.
FUTURE; CANYON TO FINISH; HELEN'S MINE;
WAWA SINTER PLANT.**

LOCATION: **Check?**



LAYOUT #6

OWNER: **SCOTT REID 705-331-2438
61 COCHRANE STREET, ORILLIA**

ROAD NAME: **GREAT NORTHERN MESABI DIVISION**

SCALE: **HO SCALE**

SIZE: **32'x 14'**

LOCAL: **MINNESOTA**

ERA: **1950'S**

CONTROL: **D.C. WALK AROUND MEMORY CONTROL**

SCENERY: **70 %**

FEATURES: **IRON ORE TRANSPORTATION FROM MINES TO DOCKS,
ALLOUEZ ORE YARD & DOCKS DIAMOND MATCH
COMPANY, KELLY LAKE YARDS & MINE SHADOWBOX,
CAR CARD OPERATION.**

Location: **LOCATED IN GARDEN BUILDING, RESTRICTIVE
ACCESS.**



LAYOUT#7

**Sorry
This Layout
is
Unavailable.**

LAYOUT# 8.

OWNER: **AL CRISP 705-689-6430**
1193, ART CRISP ROAD. SEVERN BRIDGE.

E-MAIL beez_al@bell.net

ROAD NAME: **GREAT WHITE NORTH, DIV OF C.P.R.**

SCALE.: **HO SCALE**

SIZE: **52'x 24'**

LOCAL: **NORTHERN ONTARIO**

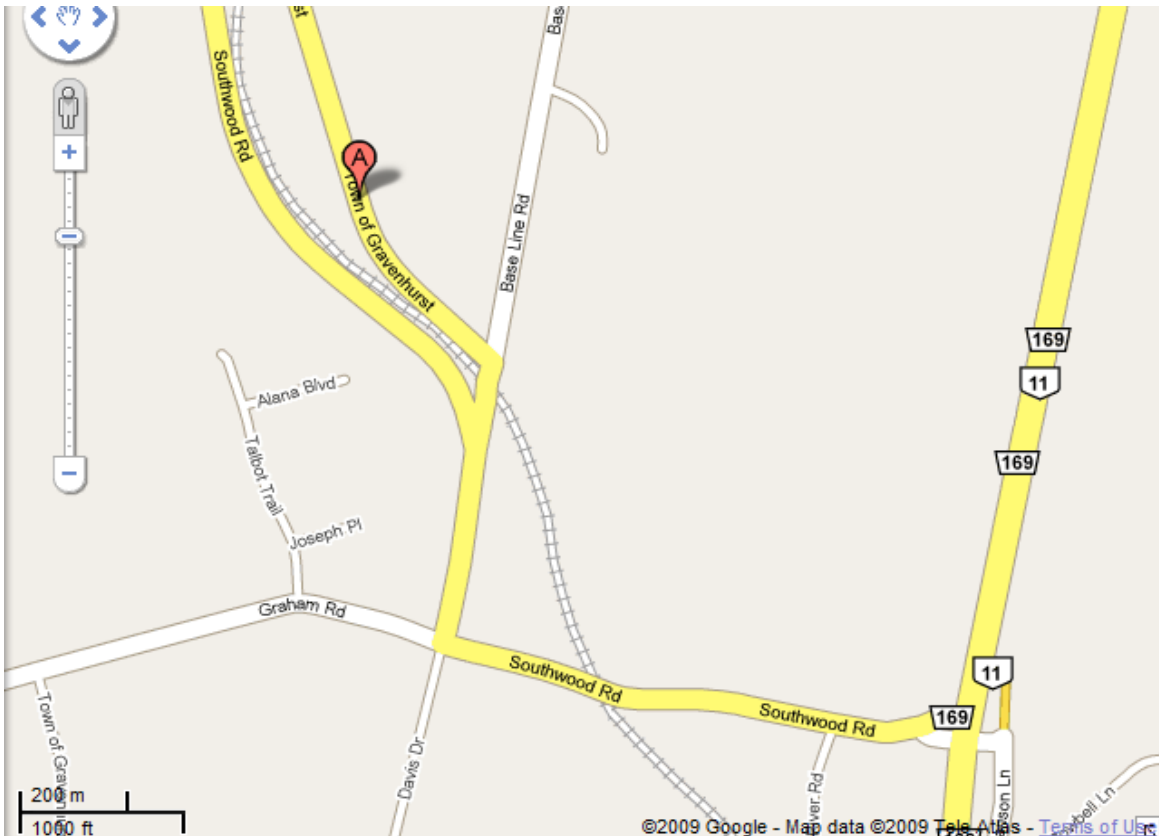
ERA: **1958**

CONTROL: **D.C. RADIO THROTLES**

SCENERY: **95%**

FEATURES: **C.P.R. NORTH OF SUPERIOR STEAM & DIESEL, LONG TRAINS, WIDE CURVES, HANDLAID TRACK CODE 55 & 70, SCENERY TO THE CEILING.**

LOCATION: **BASEMENT, STAIRS IN HOUSE.**



LAYOUT# 9

OWNER: **BRUCE ANTRAM 705-687-0563**
170 GEORGE STREET, GRAVENHURST ROAD

NAME: **MUSKOKA CENTRAL**

SCALE: **HO SCALE**

SIZE: **8'x 31'**

LOCAL: **NORTHERN ONTARIO**

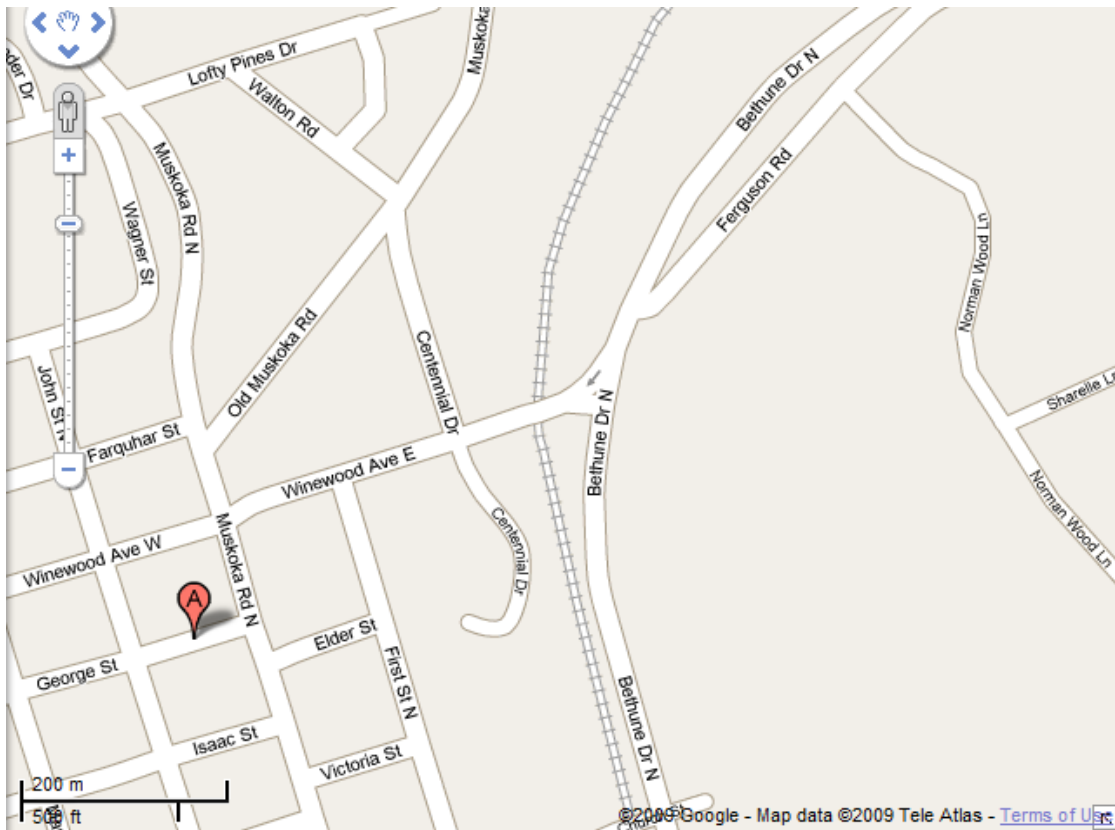
ERA: **1940 - 1950'S**

CONTROL: **D.C.**

SCENERY: **75%**

FEATURES: **FREELANCED RAILWAY, CNR STEAM AND DIESEL,
NUMEROUS SIDINGS & INDUSTRY: LARGE
COLLECTION OF ROLLING STOCK AND ENGINES;
ALSO COLLECTION OF CARS & TRUCKS AS WELL AS
MILITARY COLLECTION/MUSEUM.**

LOCATION: **BASEMENT. OUTSIDE ENTRANCE @ SIDE**

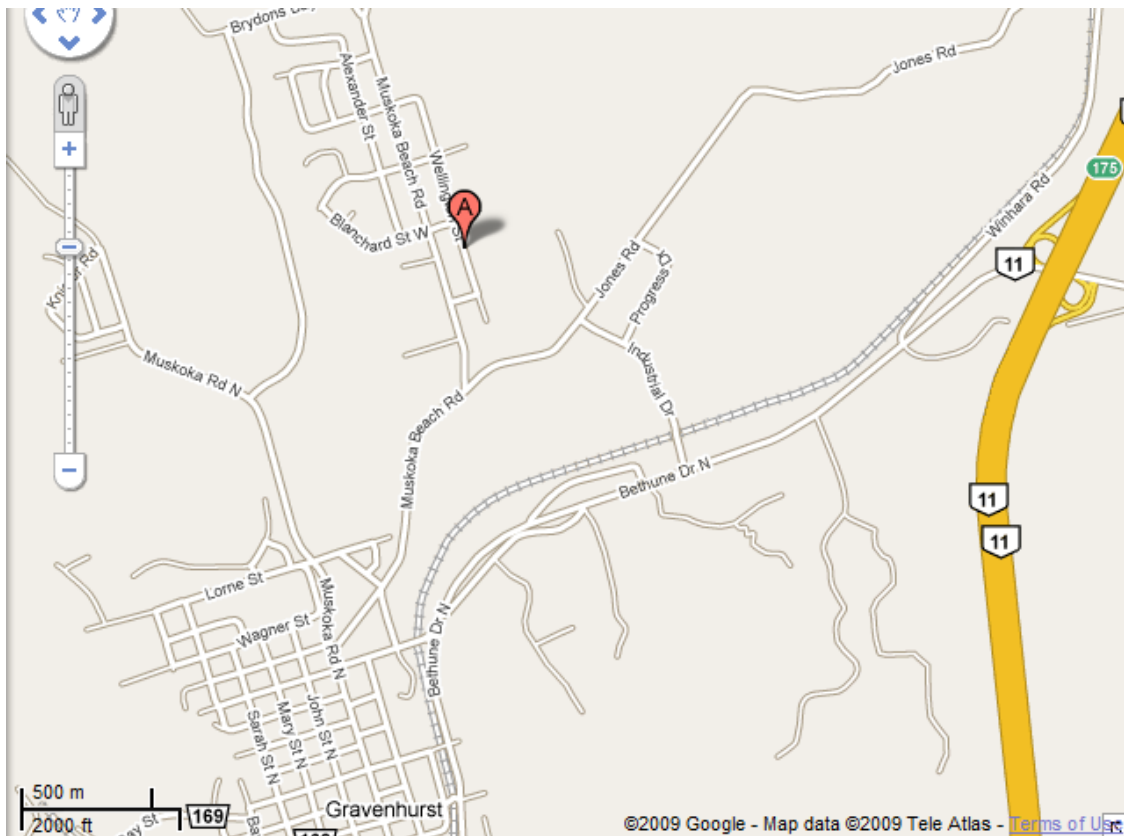


LAYOUT# 10

OWNER. **RICHARD TATLEY 705-687-6200**
235 WELLINGTON STREET, GRAVENHURST

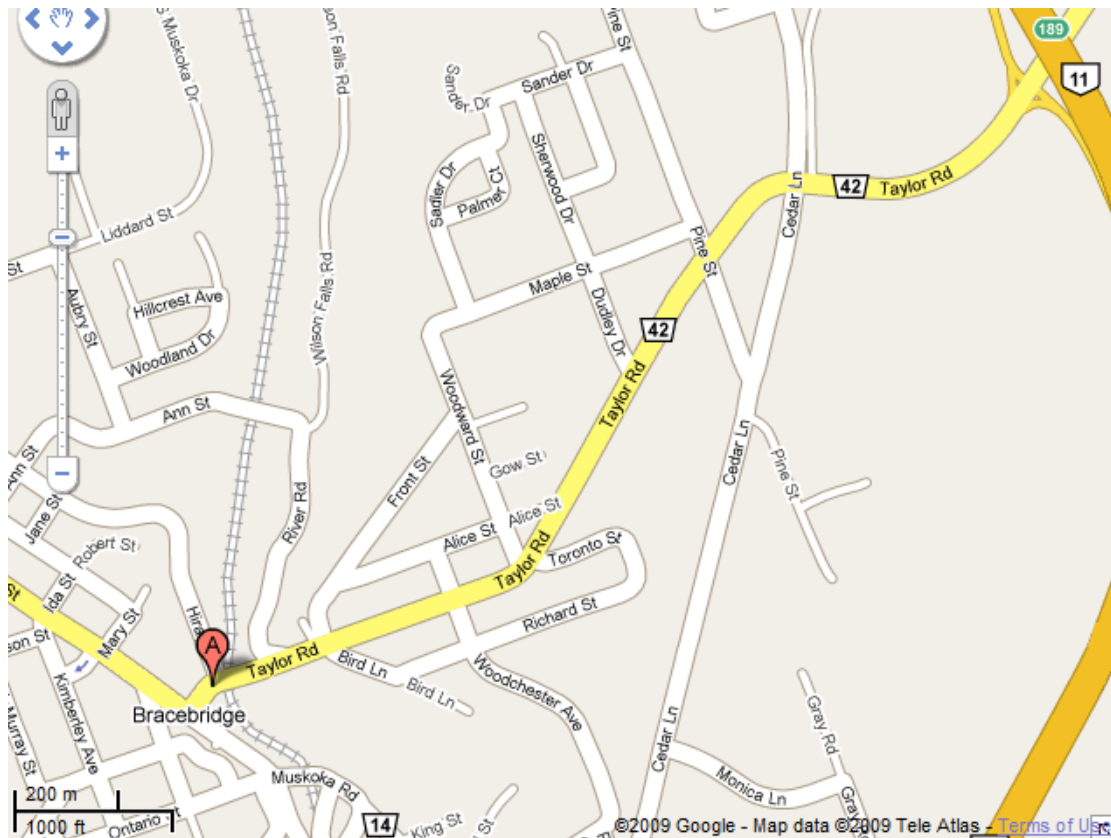
NAME:
SCALE: **HO**
SIZE: **11'x 32'**
LOCAL: **ONTARIO**
ERA. **1950 - 1955**
CONTROL: **D.C.**
SCENERY: **97%**
FEATURES: **AN IMAGINARY C.N.R. BRANCH IN ONTARIO RUNNING**
FROM “BRIDGEPORT” TO “THORNTON” SPRINGVILLE”
“LYNDHURST” & “KENOGAMI” AND BACK.

LOCATION: **BASEMENT**



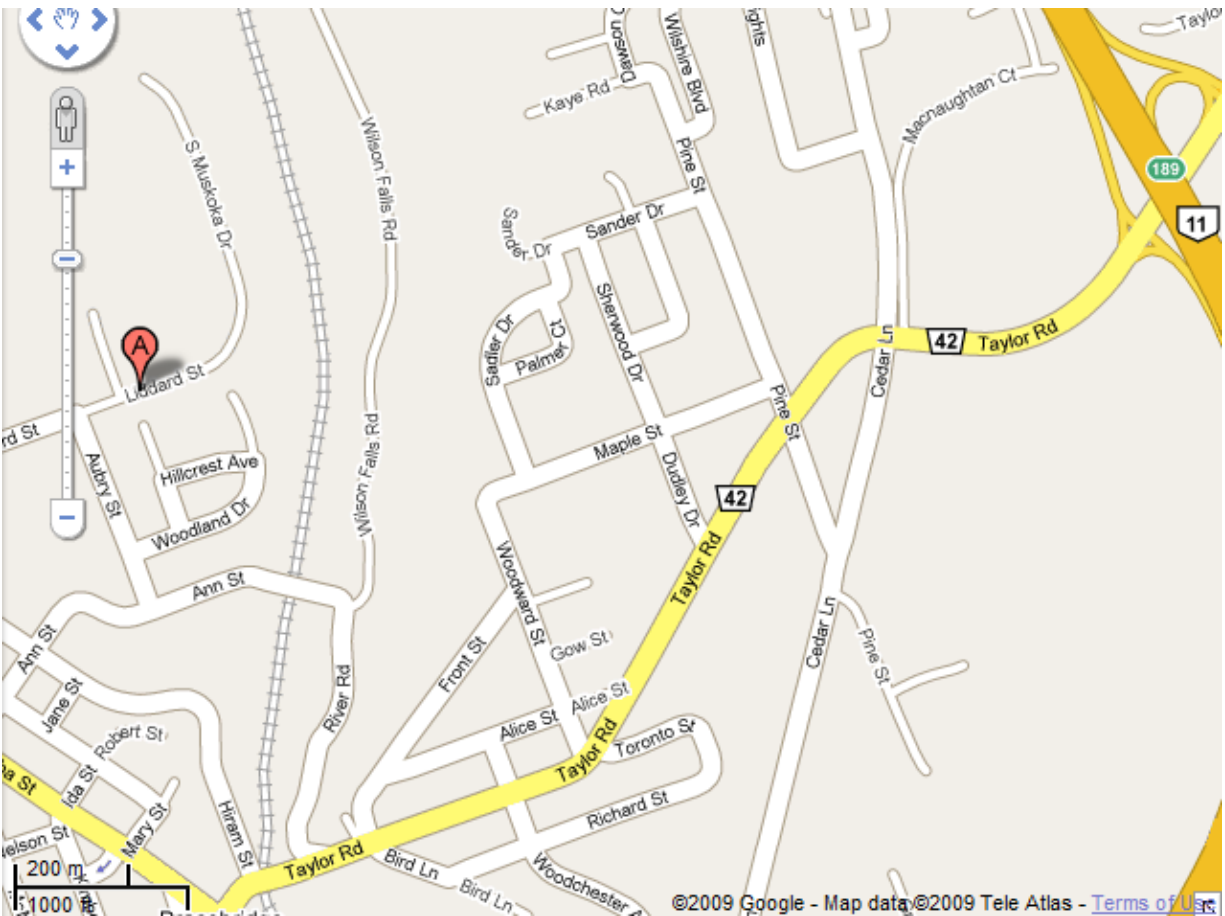
LAYOUT #11

OWNER: **MUSKOKA MODEL RAILROAD CLUB**
LOCATION: **BETWEEN MANITOBA ST. & CNR TRACKS
(BEHIND RIGHT TRACK. TAYLOR ROAD)**
PRESIDENT **ED SUTHERLAND 705-645-7923**
ROAD NAME: **C.N.R.**
SCALE: **HO SCALE**
SIZE: **30'x 30'**
LOCAL: **MUSKOKA**
ERA: **1930 - 1960**
CONTROL: **DCC.**
SCENERY: **75 %**
FEATURES: **HAND LAID TURNOUTS CODE 83. UNDER
CONSTRUCTION, PLANNING OPERATION.**
LOCATION: **BASEMENT. (20 STEPS)**



LAYOUT# 12

OWNER: **ED SUTHERLAND 705-645-7923**
127 LIDDARD STREET, BRACEBRIDGE
E-MAIL novalley@bell.net
ROAD NAME: **NOME VALLEY**
SCALE: **HO**
SIZE: **20'X 25'**
LOCAL: **ONTARIO**
ERA. **1930 - 1950**
CONTROL: **D.C. RADIO CONTROL**
SCENERY: **100%**
FEATURES: **C.P.R. & CDN RAILWAYS TERMINAL.**
LOCATION: **BASEMENT**



LAYOUT# 13

OWNER: **BILL & SHERRY SMITH 705-646-2270**
1200 OLD VICTORIA ROAD, VANKOUGHNET.

E-MAIL: bsmith40@sympatico.ca

ROADNAME: **S&B NORTHERN RAILROAD**

SCALE: **G- 1:29 & 1:22 LGB & ASTROCRAFT**

SIZE: **20'x 60' ELEVATED TO 2 FT.**

LOCAL: **MUSKOKA AND NORTHERN ONTARIO.**

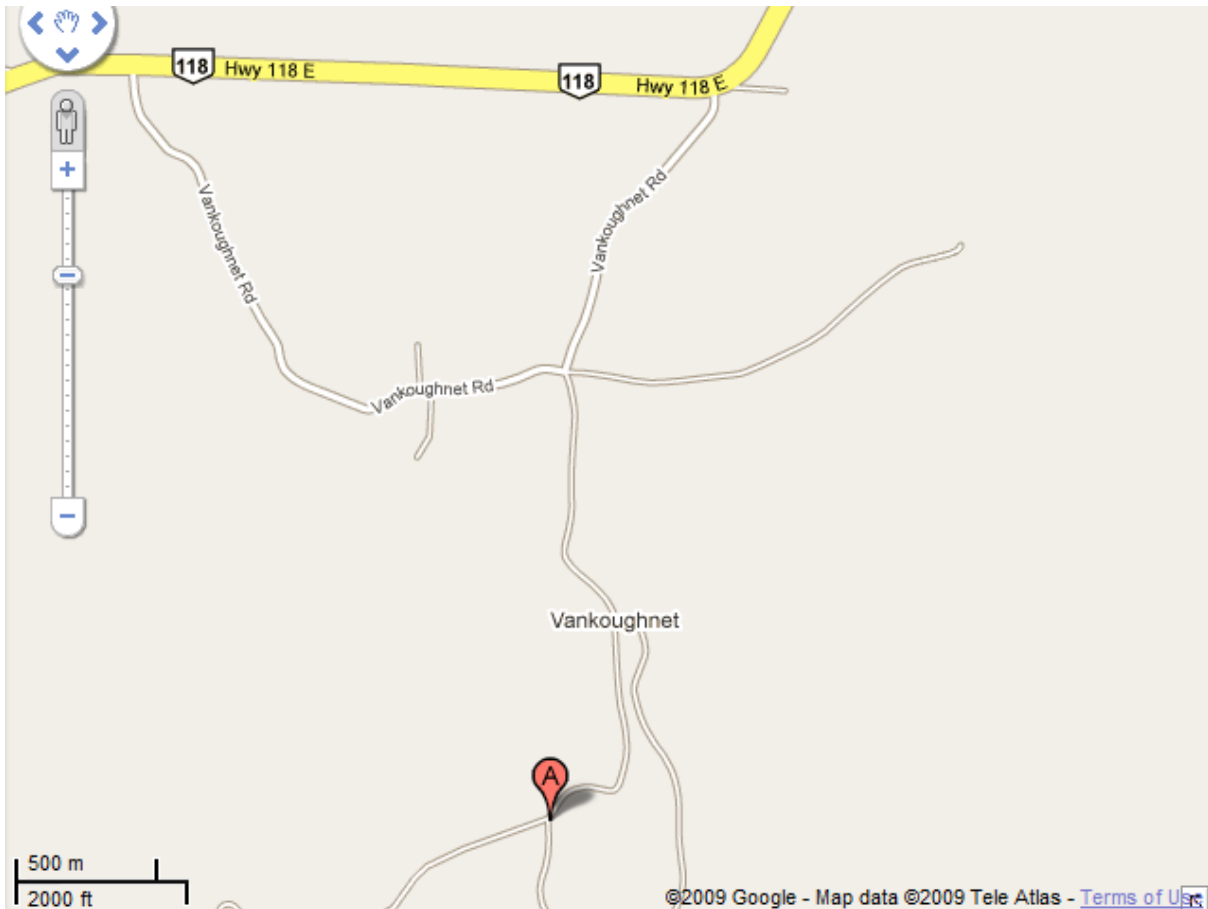
ERA: **TRANSITION; LATE 40'S TO PRESENT STEAM & DIESEL**

CONTROL: **DCC**

SCENERY: **80% THIS IS YEAR 3 FOR THE TRAINS & 5 FOR THE GARDENS**

FEATURES: **COMBINATION OF MY WIFES HOBBY OF GARDENING WITH COMMON PASSION OF G-SCALE RAILROADING GARDEN.**

LOCATION:



LAYOUT #14

OWNER: **MAPLE ORCHARD FARMS**
DAVE KNAPPETT; 705 645-3053
14 GRAY ROAD, BRACEBRIDGE
MUSKOKA RAILS MUSEUM ALSO INCLUDED.

WEB SITE: <http://www.mapleorchardfarms.com/>

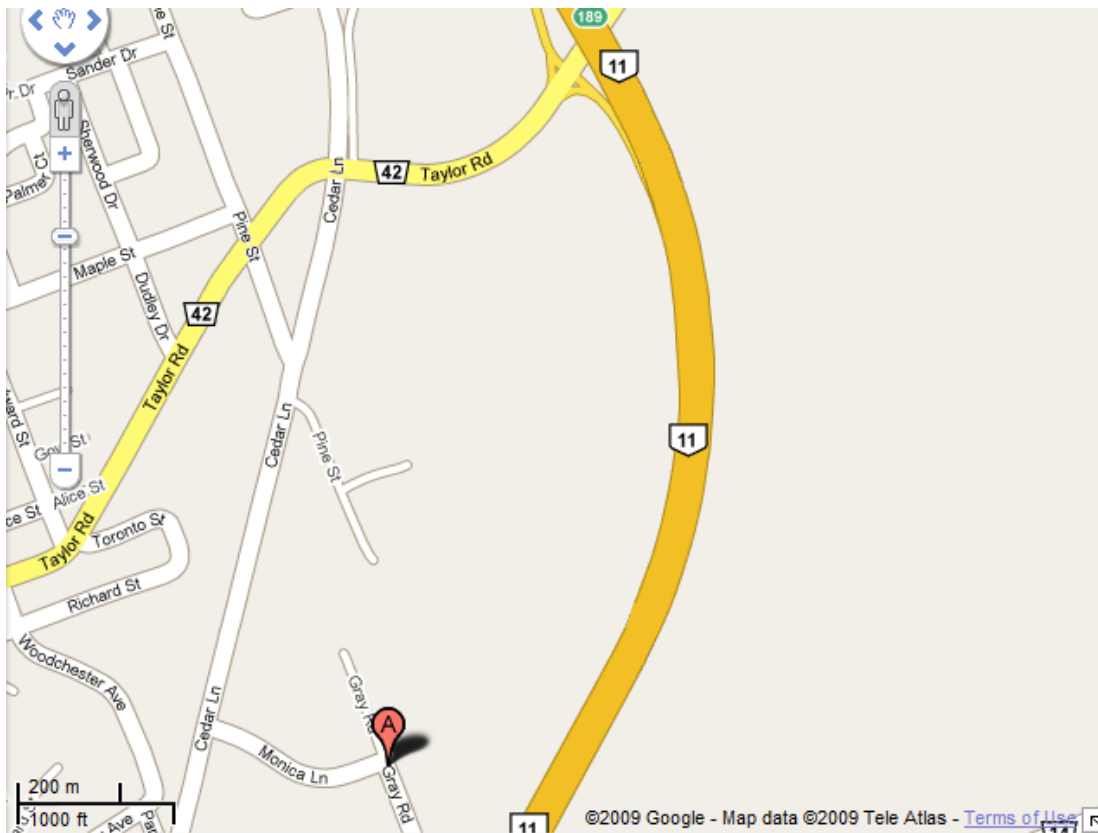
SCALE: **G SCALE**

5 OPERATING TRAINS AROUND THE ROOM PERIMETER. DCC CONTROL WITH SOUND LARGEST COLLECTION OF G SCALE TRAINS IN SOUTHERN ONTARIO

HOURS 12.00 NOON TO 5.00PM; FREE COFFEE;
LUNCH SPECIAL LARGE BEEF DOG & DRINK \$2:99++

DIRECTIONS:

TAKE THE 2ND EXIT OFF HIGHWAY 11 INTO BRACEBRIDGE ONTO CEDAR LANE. FOLLOW THE SIGNS TO MONICA LANE AND TURN ONTO GRAY RD JUST NORTH OF THE FAIRGROUNDS.

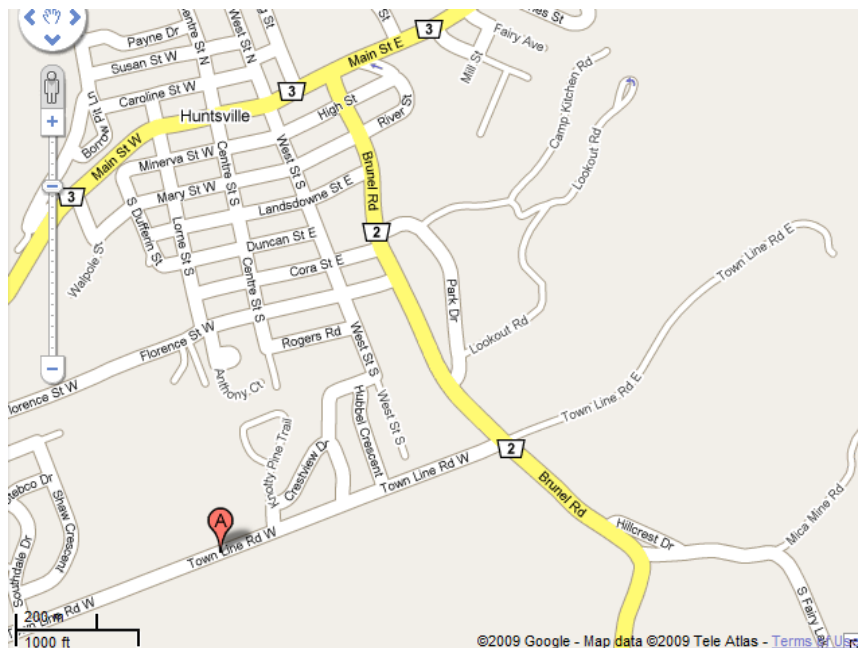


LAYOUT#15

OWNER: JON SNELSON 705-789-7191
97, TOWNLINE ROAD HUNTSVILLE
E-MAIL: jonsnel@vianet.ca
ROADNAME: MUSKOKA NORTHERN
SCALE: HO
SIZE: 15'x 15'
LOCAL: MUSKOKA REGION
ERA: 1970'S
CONTROL: DC
SCENERY: 90%
FEATURES: REPRESENTATIVE OF MAIN LINE FROM
GRAVENHURST TO HUNTSVILLE.
LOCATION: BASEMENT

DIRECTIONS:

Coming north on Hwy 11, take the first turnoff into Huntsville (Dist. Road 3). Follow this road right into downtown Huntsville. At the second set of traffic lights, turn right onto Brunel Road. Follow Brunel Road south for about 1 km, past the High School and Muskoka Heritage Place. The next road you encounter is Townline Road. Turn right off Brunel Road onto Townline Road West and go up the hill. I am at the top of the hill, #97, on the left, immediately past the intersection with Hubbell Crescent. Ring the bell at the lower entry when you arrive.



LAYOUT #16

OWNER: **VICTOR MOSDOSSY 705-789-7070**
275 NORTH MENOMINEE LAKE RD.
HUNTSVILLE

E-MAIL **mosdv@vianet.on.c**

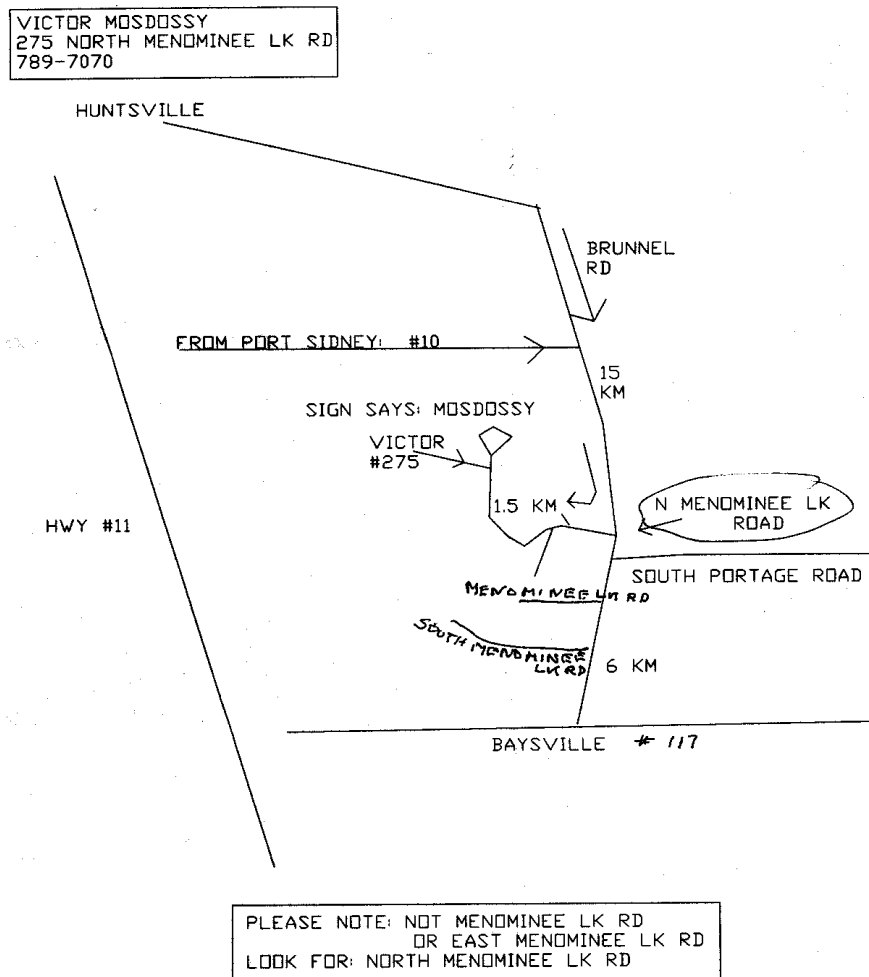
ROAD NAME **NOT SET**

SIZE **10'x 24' INTO ANOTHER ROOM 22'x 24'**
6 LEVEL HELIX BUILT FROM ACRYLIC TO ELEVATE
FROM 24" TO 70" HEIGHT; 800 FT OF TRACK ON TWO
LEVELS WITH 92 TURNOUTS.

POWER: **DIGITAL MANUAL OR COMPUTER CONTROL:**

SCENERY: **DOME STYLE STATION; SKI HILL WITH**
CHAIR LIFT + MORE:

LOCATION: **WALKOUT FROM BASEMENT GOOD AXCESS**



LAYOUT #17

OWNER: **ERIC ROTH 705-489-1999**
1014 SHANGRILA ROAD, CARNARVON

E-MAIL: eroth@mhcp.on.ca or raeroth@bell.net

ROAD NAME: **NEW YORK CENTRAL SCALE.**

SCALE: **HO**

SIZE: **26'x 46'**

LOCAL: **CANADA SOUTHERN (N.Y.C.).**

ERA: **SUMMER OF 1953**

CONTROL: **MRC WIRELESS D.C.C.**

SCENERY: **15% MORE SCENERY SHOULD BE IN PLACE BY TOUR DATE.**

FEATURES: **MODEL THE TOWN OF ST THOMAS WITH TURNTABLE, ROUNDHOUSE AND YARD, 2 LARGE INDUSTRIAL AREAS AS WELL AS INTERCHANGES WITH CPR. CNR, L&PS, C&O AND THE WABASH. ALSO MODELLED THE BRANCH LINE UP TO PETROLIA AND COURTRIGHT, OIL CITY AND OIL SPRINGS (NOT YET COMPLETED) TRAINS ARE OPERATING.**

DIRECTIONS

HWY #118 EAST FROM BRACEBRIDGE TO HWY#35 NORTH AT CARNARVON PAST HALLS LAKE, 1ST LEFT IS SHANGRILA ROAD, 1st HOUSE ON RIGHT #1014



LAYOUT#18

OWNER: **PETER KORSCHEFSKY 705-783-9985**
43, FERGUSON ROAD, HUNTSVILLE

E-MAIL: pkorschefsky@sympatico.ca

ROAD NAME: **CN/ONR**

SIZE **16'x 24'**

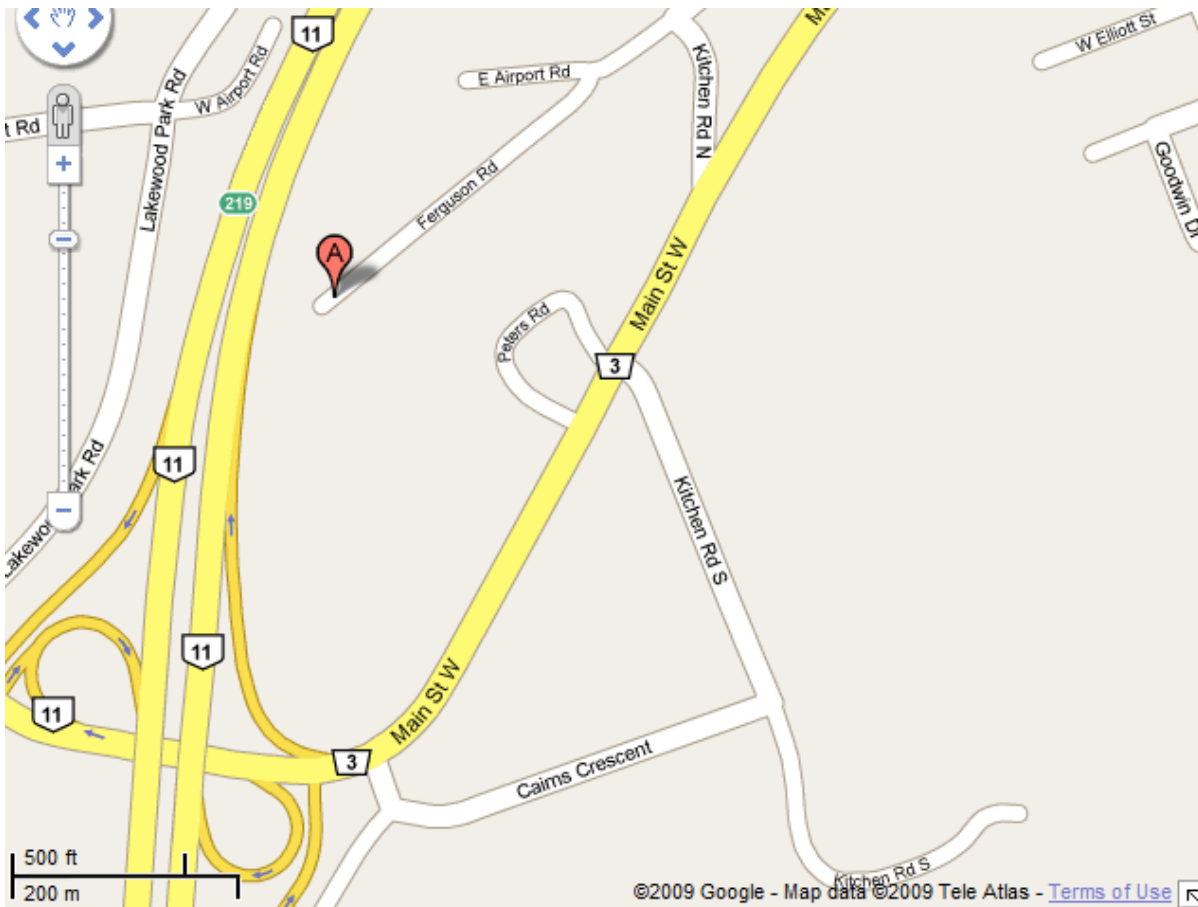
SCALE: **HO**

CONTROL: **DCC; NCE SYSTEM**

SCENERY: **5 – 10%**

FEATURES: **TORONTO YARD TO HUNTSVILLE THROUGH TO NORTH BAY CONNECTING WITH ONTARIO NORTHLAND. 1998 TO PRESENT.**

LOCATION: **ABOVE GARAGE LIMITED ACCESS**



LAYOUT#19

OWNER: **DAVID STARKMAN 705-789.7503**
70, ROE ROAD, HUNTSVILLE

E-MAIL: dstarkman@usa.net

ROAD NAME: **THE CANADIAN.**

SIZE: **20'x 22'**

SCALE: **HO**

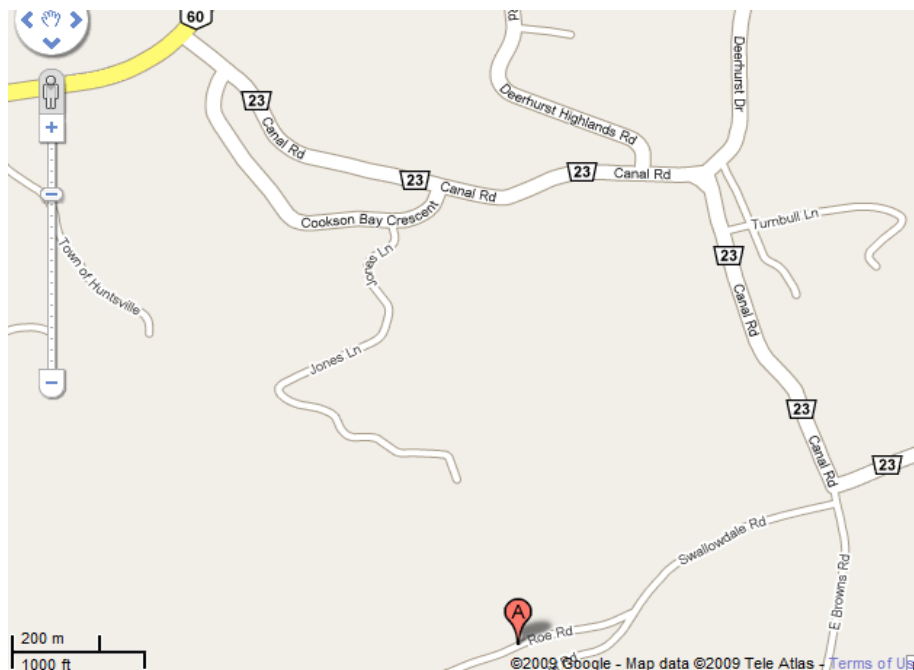
CONTROL: **DCC.**

SCENERY: **WELLUNDER WAY.**

FEATURES: **WESTERN CANADA (BC INTERIOR) THROUGH
KELOWNA, CALGARY, SASKATCHEWAN & MANITOBA,
WITH RELATED INDUSTRIES& RESOURCES.
1920 TO 1950 FROM WEST TO EAST. 150 FT OF STAGING.**

DIRECTIONS FROM HWY 11 HUNTSVILLE:

FROM HWY 11 & 60 (HUNTSVILLE) HEAD EAST ON HWY 60 APPROX 7 km. TO #23 “CANAL” ROAD (LOOK FOR DEERHURST SIGN) TURN RIGHT TRAVEL APPROX 1 km. STAY TO RIGHT @ Y INTERSECTION TRAVEL APPROX .7 km. OVER BRIDGE TO FIRST ROAD ON RIGHT “SWALLOWDALE”, TURN AND STAY TO THE RIGHT APPROX .6 km LOOK FOR SIGN ON RIGHT WITH NAME STARKMAN/WANAMAKER. #70 ROE ROAD. Layout is in a separate building by the lake & dock”.



**WE WOULD LIKE TO THANK THE FOLLOWING
FOR THEIR SUPPORT & PROVIDING OUR DOOR PRIZES**



George's Trains

Toronto Location
510 Mount Pleasant Rd
416-489-9783

Markham Location
550 Alden Rd. Unit 101
905-470-6200

www.georgestrains.com



**CANADA'S ONLY TRAIN
SHOP AND GALLERY**
HOCKLEY VALLEY RAILROAD
4492 Adjala-Tecumseth Townline
ALLISTON, On L9R 1V4
705 435 7024
1 888 942 9900

www.hvrr.ca trains@hvrr.ca

CENTRAL ONTARIO'S HOBBY SHOP
TEL : (705)645-6164 FAX : (705)645-6453



**THE RIGHT TRACK
MODEL RAILROADING
SUPPLIES
" AND MORE "**

10 Taylor Rd, Unit B
Brambridge, Ontario
P1L 1S6

Brian Forsyth
forsyth@muskoka.com

MUSKOKA COMPUTES AND HOBBIES



108-B Main Street East, Huntsville, ON
705-788-7644
www.muskokacomputes.com